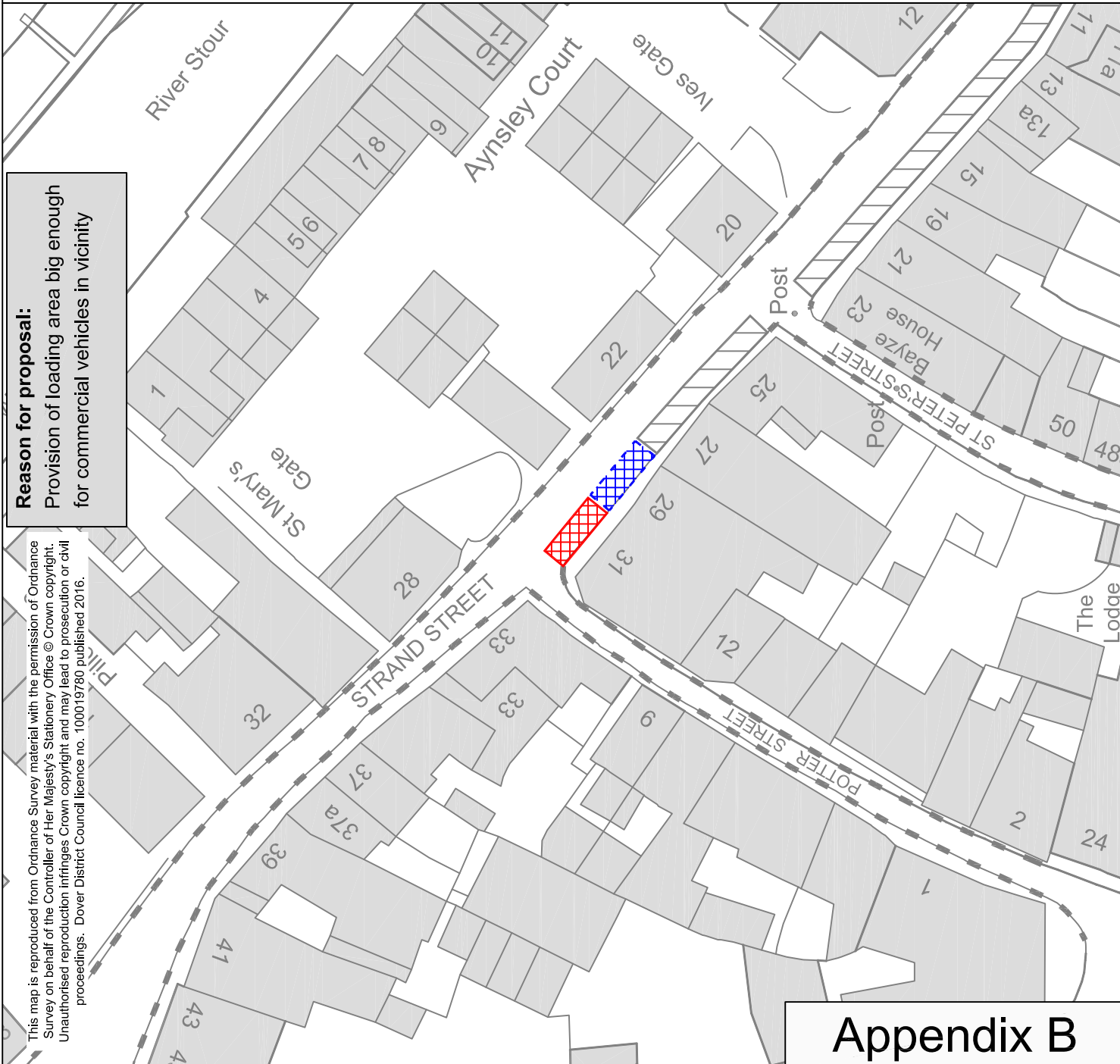







This map is reproduced from Ordnance Survey material with the permission of Ordnance Survey on behalf of the Controller of Her Majesty's Stationery Office © Crown copyright. Unauthorised reproduction infringes Crown copyright and may lead to prosecution or civil proceedings. Dover District Council licence no. 100019780 published 2016.

**Reason for proposal:**  
Provision of loading area big enough for commercial vehicles in vicinity



## Key to Map

-  Proposed extension of loading bay (conversion of existing limited waiting place)
-  Existing Loading bay
-  Existing Limited Waiting Place
-  Existing No waiting at any time restriction (double yellow lines)
-  Existing and proposed loading bay restriction times  
Loading only  
6 am - 6 pm



Prepared by  
Property Services  
Dover District Council  
Honeywood Close  
White Cliffs Business Park  
Dover CT16 3PJ  
Tel: (01304) 821199

Euring Roger Walton, C.Eng, M.I.C.E.  
DIRECTOR OF ENVIRONMENT AND CORPORATE ASSETS

Scheme

## Proposed Extension of Loading Bay

Location

Strand Street,  
Sandwich



Designed: GEM	Drawn: GEM	Date: 7 April 2016
Scale 0 1 2 3 4 5 metres		Drawing Number: <b>TRAN/2016/0003</b>
1 in 500 (A4 size)		Rev